地層調査・支持層到達、断面図

凡例

単位 mm

建物の沈下高低状態

GL 上部より支持層まで

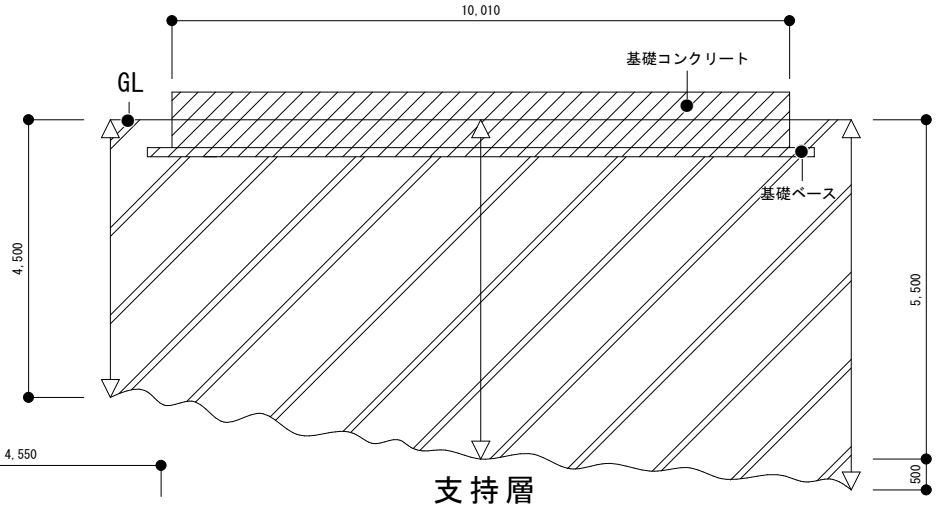

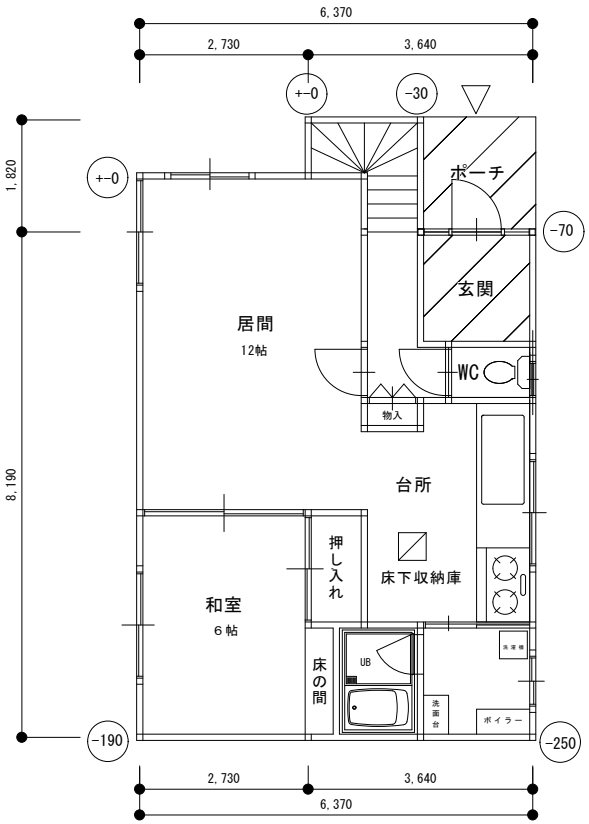

1F 57.967 m2 (17.5坪)

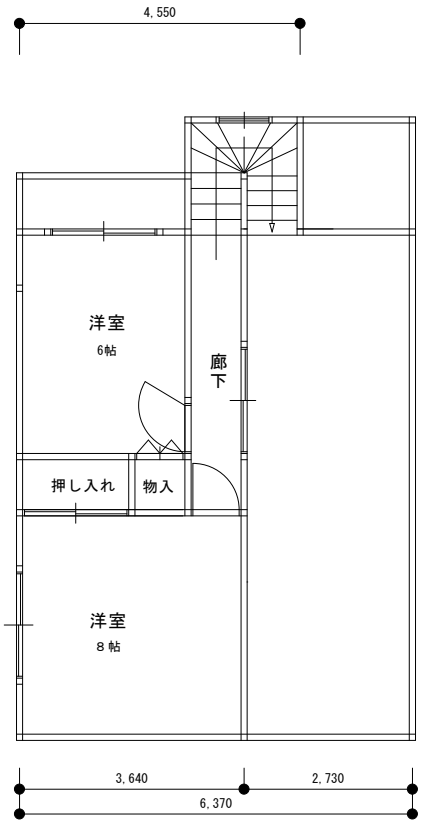

2F 33.124 m2 (10坪)

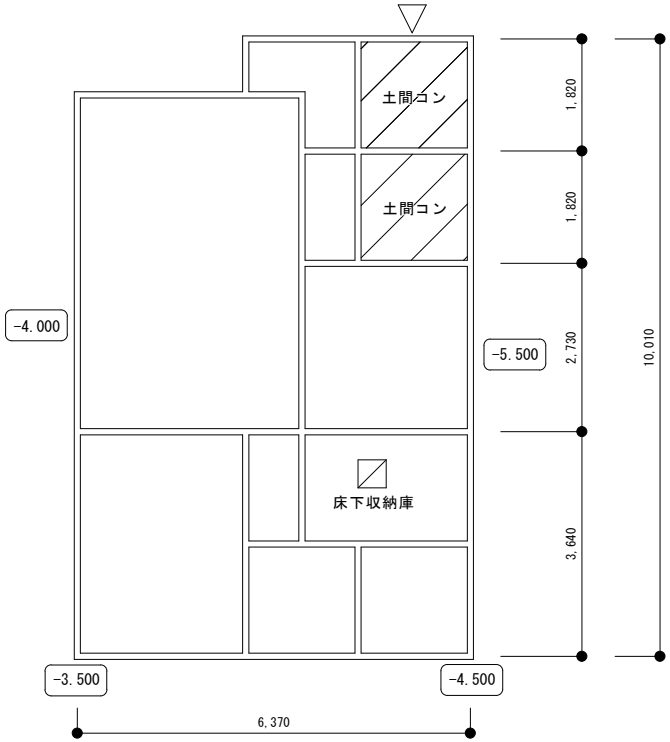

基礎伏図